


 20mph roundel painted on carriageway
 Proposed double yellow line parking restriction
 20mph zone start and end signs





Havering
 LONDON BOROUGH
 STREETCARE CULTURE & COMMUNITY
 TRAFFIC & ENGINEERING
 10th FLOOR MERCURY HOUSE
 MERCURY GARDENS, ROMFORD, RM1 3DW
 TELEPHONE No: 01708 434343
 FAX No: 01708 433721
 E-MAIL: streetcare@haverling.gov.uk

JOB TITLE
 Branfil Primary School, Traffic Calming
 and Pedestrian Improvements
DRAWING TITLE
 Brookdale Avenue, Boundary Road
 and Surrounding Area

PURPOSE		feasibility	
DRAWN BY	CHECKED BY	APPROVED BY	
NC		MP	
SCALE (AT A3 SIZE)	DATE	<input checked="" type="checkbox"/> DRAFT	
NTS	Aug 2013	<input checked="" type="checkbox"/> ISSUE	
ACAD REF:	DRAWING No	REVISION	
	QL056/OB/07	A	Revised public consultation
Sheet Size: A3 (420x297)	QL056/OB/07	REVISION	AMENDMENT

8.13	DATE

©COPYRIGHT
 This drawing belongs to StreetCare Culture & Community, Traffic & Engineering Section. Neither the whole nor any part thereof may be reproduced without prior written permission.
 Based upon Ordnance Survey Mapping with the permission of the Controller of Her Majesty's Stationery Office © Crown copyright. Unauthorised reproduction infringes Crown copyright and may lead to prosecution or civil proceedings. London Borough of Havering
 100024327